




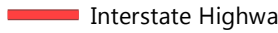



Old Town Design District

ADOPTED: 08/05/2009 by ORD 09-851-O
 AMENDED: 04/21/2010 by ORD 10-854-O
 EFFECTIVE: 05/21/2010

-  Urban Growth Boundary
-  City Limits
-  Old Town Design District
-  Tax Lot
-  Railroad
-  Interstate Highway
-  State Highway

Mapping is schematic only and bears no warranty of accuracy. This product was created for informational purposes and may not have been prepared for or be suitable for legal, engineering, surveying, or property investment purposes. All zoning information should be confirmed by the City prior to use for such purposes.

Plotted: 03/24/2017
 by: Jeff Wilcox

0 250 500 Feet

