














Local Streets (2017)

- | | |
|--|--|
|  City Limits |  Interstate Highway |
|  Public Facility & Parkland |  State Highway |
|  Waterbody |  Arterial |
|  Stream & Canal |  Collector |
|  Railroad |  Local |
|  Bear Creek Greenway |  Minor Street |

Mapping is schematic only and bears no warranty of accuracy. This product was created for informational purposes and may not have been prepared for or be suitable for legal, engineering, surveying, or property investment purposes. All zoning information should be confirmed by the City prior to use for such purposes.

Plotted: 02/27/2017
By: Jeff Wilcox



	Street Name	Location		
A	Aldin Cir	B6		
	Alpine Wy	H8		
	Anderson Creek Rd	A9		
	Andi Ct	E7		
	Arnos St	E6 E7 F5 F6		
	Autumn Ridge Ct	C2		
	Autumn Ridge Dr	B2 B3 C2		
	Azalea Ct	D5		
	B	Bain St	B4 B5	
Beeson Ln		A7		
Bell Rd		A5 A6 B6		
Belmont Rd		G8		
Berry Cir		G7 G8		
Beth Ann Cir		C5 C6		
Betty Jo Wy		E7		
Blackberry Ct		G8		
Brierwood Dr		A3		
Brittsan Dr		B6		
C	Carolyne Ct	E7		
	Christian Av	A5		
	Christopher Wy	D3		
	Clearview Pkwy	C3		
	Colver Rd	A3 B2 B3		
	Cowdrey Ln	A6		
	Creekside Wy	D4 D5		
	Creel Rd	G7		
	Crimson Ct	F7		
	Cuffe Alley	D5		
D	David Wy	F6		
	Davidson Wy	D4 D5		
	Deborah Dr	E7		
E	E Hilltop Rd	G8		
	E Main St	B4 C3 C4		
	E Nerton St	F6 F7		
	E Rapp Rd	D5 D6 E5		
	E Wagner St	B4 C4		
	Eva Wy	C4		
	Everett Wy	E5		
F	Fairview St	A3 B3		
	Faith Cir	G7 G8 H8		
	Foss Rd	A5		
	Fourth St	A4 A5		
	French Cir	B6		
	Frost Ln	A6		
G	Gangnes Dr	C4		
	Geraldine Pl	E5		
	Gibson St	B3		
	Graham Wy	D5		
	H	Harley Alley	D4 D5	
Hartley Rd		A1		
Hilltop Rd		G8		
Holiday Ln		C4 C5		
Home St		B4		
I		Interstate 5	C1 D1 D2 E2 E3 E4 F3 F4 G4 G5 H5 H6	
	J	Jacob Cir	A6 B6	
		James Cir	B5	
		James St	B5 B6	
		John St	B4	
		Jordan Av	H7 H8	
		Joseph Dr	B6 C5 C6	
		Joy Dr	F7	
		K	Kamerin Springs Dr	F6 F7 G6 G7
			L	Lani Wy
Lapree St				B3 B4
Lithia Av	D5			

	Street Name	Location	
L	Lithia Wy	F6 F7 G7 H7 H8	
	Logan Wy	D5	
	Louis J St	B5 B6	
M	Madison St	B5	
	Marin Ct	E6 E7	
	Max Lp	C5 D5	
	Meadow Slope Dr	E6 E7	
	Morey Rd	A10	
	Mountain View Dr	D4	
N	N 1st St	A4 B4	
	N 2nd St	A4 B4	
	N Front St	A3 A4 B4	
	N Market St	B4	
	N Pacific Hwy	B2 B3 C3 C4	
	Nerton St	F7	
	New St	B3 C3	
	Nicoya Pl	A3	
O	Oak Valley Dr	D3	
	P	Park Av	B3 B4
Peggy Ln		A5	
P	Pheasant Run Dr	G7	
	Pleasant View Rd	E8 F7 F8	
	Poppy Bay Pl	C3	
	Q	Quail Cir	D2 D3
		Quail Run Rd	C9 C10 D10
R	Rapp Ln	C6 C7 C8 C9	
	Reames Cir	B5	
	Rockfellow Pl	D4 D5	
	Rogue River Pw	D6 D7 E5 E6	
	Roy Av	B3 B4	
	Royal Crest Rd	F1	
	S	S 1st St	B4 B5
		S 2nd St	B4 B5 B6
		S Front St	B4
		S Market St	B4 C4
S Pacific Hwy		A1 A2 B2 C4 D4 D5 E5 F5 F6 G6 G7 H7 H8	
Saint Ives Dr	D3		
Schoolhouse Rd	A5 B5 C5		
Seiber St	C3 C4		
Sherwood Ct	A3		
Siskiyou View	E4		
Summer Pl	G7 H7 H8		
Suncrest Rd	B2 B3 C1 C2 C3 D1 F1 G1 G2 G4 H2 H3 H4		
Sunny St	B3		
Sweetbrier Dr	A3		
T	Talent Av	B3 B4 C4 C5 D5 E5 E6 F6 F7 G7 G8 H8 H9	
	Taylor Ave	E7 F7	
	Theo Dr	B7 C7	
	Third St	A4	
	Thornton Cir	B5	
	Tulipan Wy	G6 G7	
	Village Ct	C4 C5	
	V	W Hilltop Rd	F8 G8
		W Main St	A4 A5 B4
		W Rapp Rd	A6 B6 C6 D6
W Valley View Rd		C4 D3 D4 E4 F4 G4 G5 H5	
W Wagner St		A5 B4 B5	
Wagner Butte Rd		B5 C5	
Wagner Creek Rd		A5 A6 A7 A8 A9 A10	
West St		A4 A5	
Willow Springs Dr		C2	
Willow Wy		D4 D5	
W	Winters Wy	G7 H7	
	Wintersage Cr	C3	