







Community Development Map

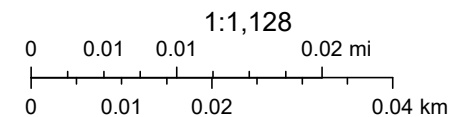


6/3/2022, 11:57:08 AM

-  Pending Land Use Actions
-  City Limit (2007-836-O)

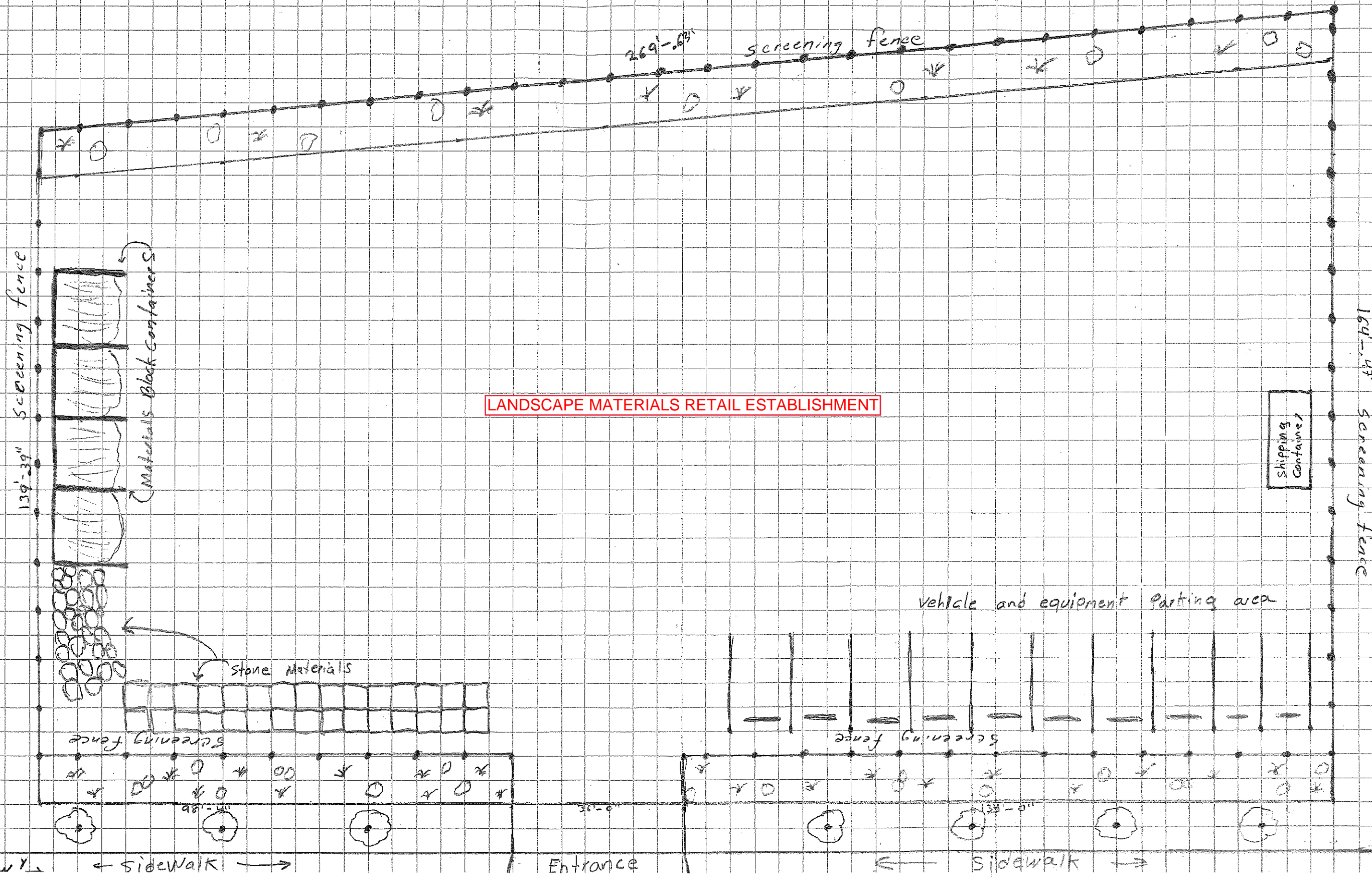
-  Urban Growth Boundary (1978-385-O)
-  Tax Lot (Jackson County)

- Zoning (Effective 06/05/2020)
-  Commercial Zone - Highway Commercial
 -  Residential Zone - Manufactured Home



Google and Jackson County

1" = 20'-0"



LANDSCAPE MATERIALS RETAIL ESTABLISHMENT

So Pacific

Sidewalk

Entrance

Sidewalk

Shipping Container

Vehicle and equipment parking area

139'-3 3/4" Screening fence

Materials Black Containers

Stone Materials

Screening fence

269'-5 3/4"

Screening fence

164'-4 1/2" Screening fence

98'-1 1/2"

30'-0"

139'-0"